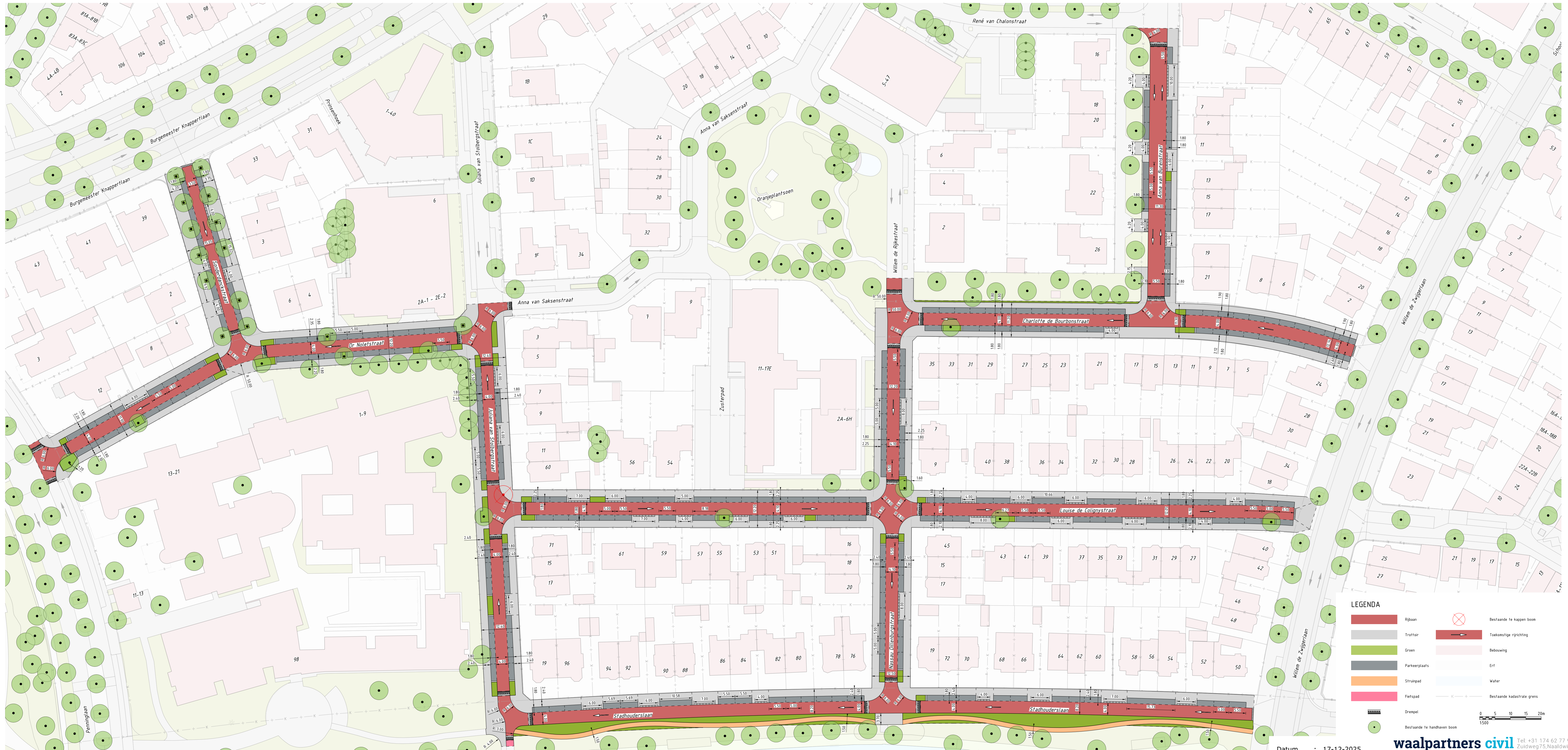
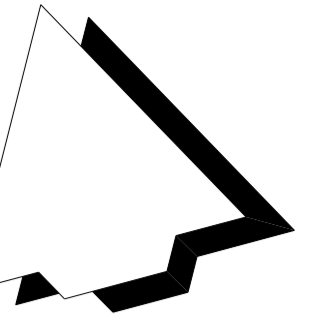
















# HERINRICHTING AMALIA VAN SOLMSSTRAAT E.O.

## Deelgebied Oranjaburgh



**LEGENDA**

	Rijbaan		Bestaande te kappen boom
	Trottoir		Toekomstige rijrichting
	Green		Bebouwing
	Parkkeerplaats		Erf
	Struipad		Water
	Fietspad		Bestaande kadastrale grens
	Drempel		
	Bestaande te handhaven boom		

0 5 10 15 20m  
1:500

Datum : 17-12-2025  
Status : CONCEPT